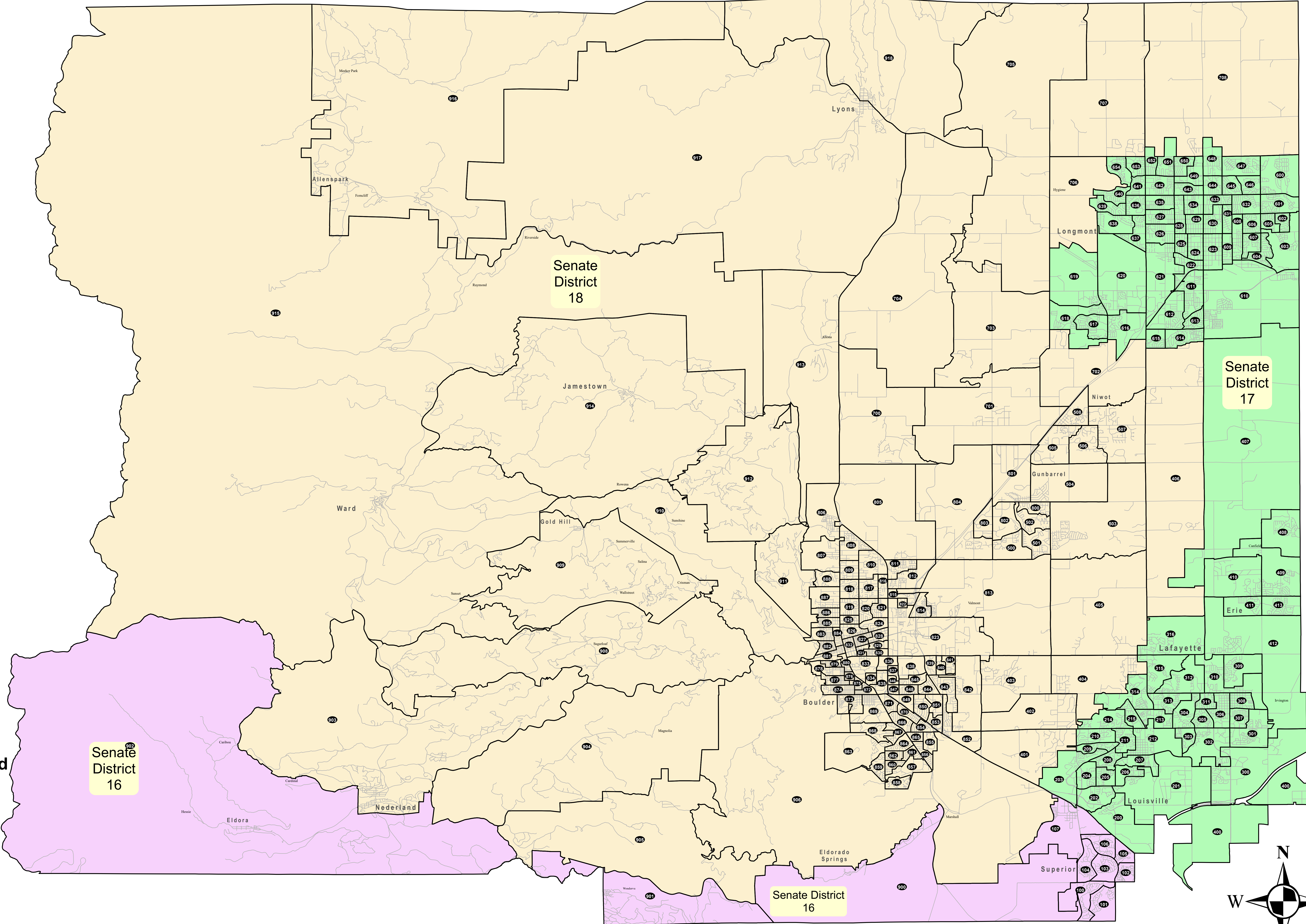


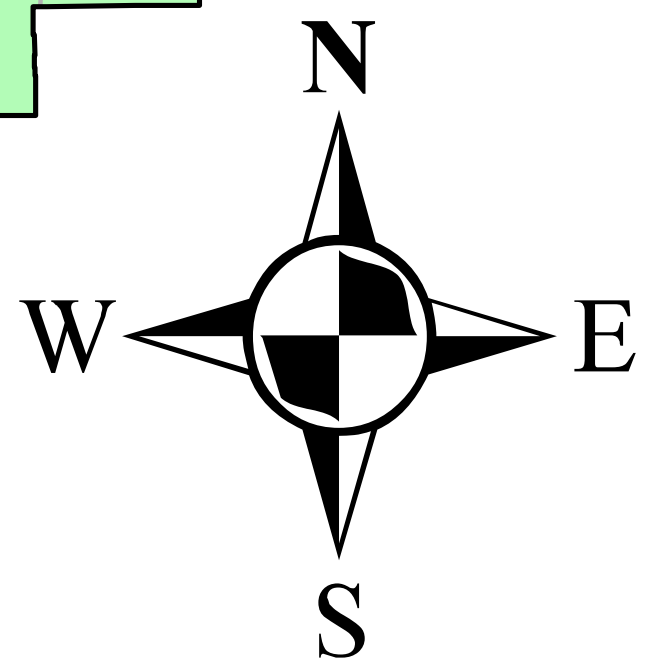



# Boulder County Precincts - State Senate Districts



**Legend**

- SD2012
- 16
- 17
- 18



DISCLAIMER: This map is for illustrative purposes only and the features depicted on it are approximate. More site specific studies may be required to draw accurate conclusions. Boulder County makes no warranties regarding the accuracy, completeness, reliability, or suitability of this map. Boulder County disclaims any liability associated with the use or misuse of this map. In accessing and/or relying on this map, the user fully assumes any and all risk associated with the information contained therein. February 2018 Boulder County Clerk & Recorder